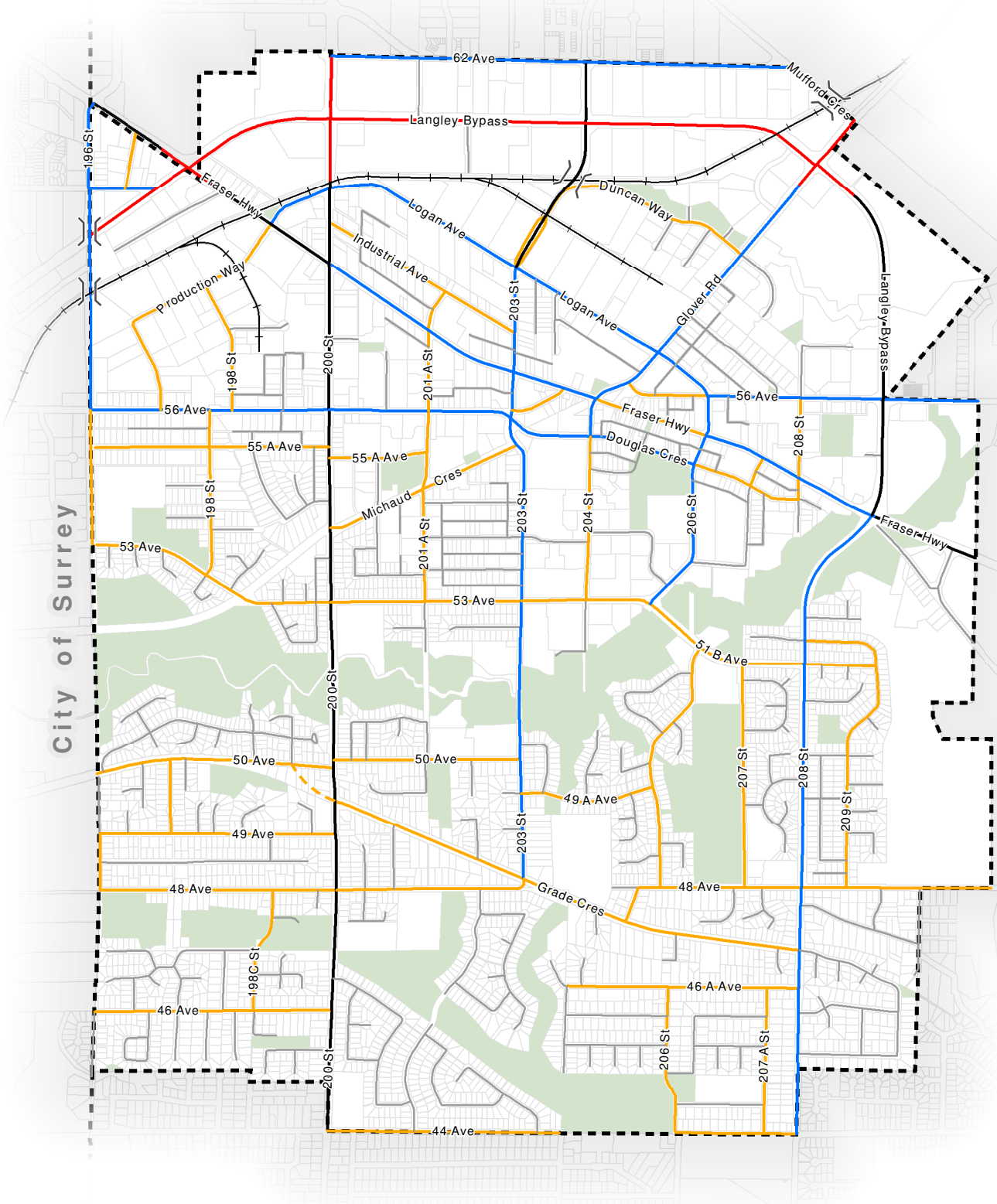











City of Langley

Master Transportation Plan

Road Classification




-  Local Road
-  Collector Road
-  Proposed Long-term Connection
-  Arterial Road
-  Provincial Highway
-  Major Road Network (MRN)

-  Municipal Boundary
-  Railway
-  Park

URBAN
systems

N



Kilometers